



Bradford bus move

Changes to bus services in Bradford City Centre

April 2024



Mayor of
West Yorkshire



City of
BRADFORD
METROPOLITAN DISTRICT COUNCIL

Contents

Page



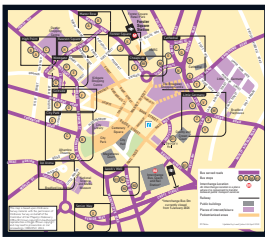
About the changes

1



About the new bus loop

3



Where to catch your bus
in Bradford City Centre

5



Things you need to find out
when you plan your journey

8



Getting help when planning
your journey

9



For information in a
different way

11



About the changes

We are making Bradford City Centre a better place to live and work.



To do this, we are making some changes to roads in the city centre.



We will stop **vehicles** from going down some roads.



Vehicles are things like cars, buses, vans and motorbikes.



The changes will make it easier and safer for people to walk or use a wheelchair around the city centre.



As part of this work, we are making some changes to our bus services.



We are changing where some of the bus stops are.



Buses will not be able to stop on some roads in the city centre anymore.



They will stop at bus stops on a new **bus loop** instead.

A **bus loop** is the roads around the city centre where buses go.



The new changes will start on **14 April 2024**.

About the new bus loop

The new bus loop will:



- have bus stops near important places that people need to go to
Places like the shops or train station.




- make it easier for buses to run on time
This is because there is less traffic where the new bus stops are.



- help to make the city centre look nicer and be better for the **environment**
The **environment** is the world we live in and the air we breathe.



There will be more things like plants and green spaces around the city centre.



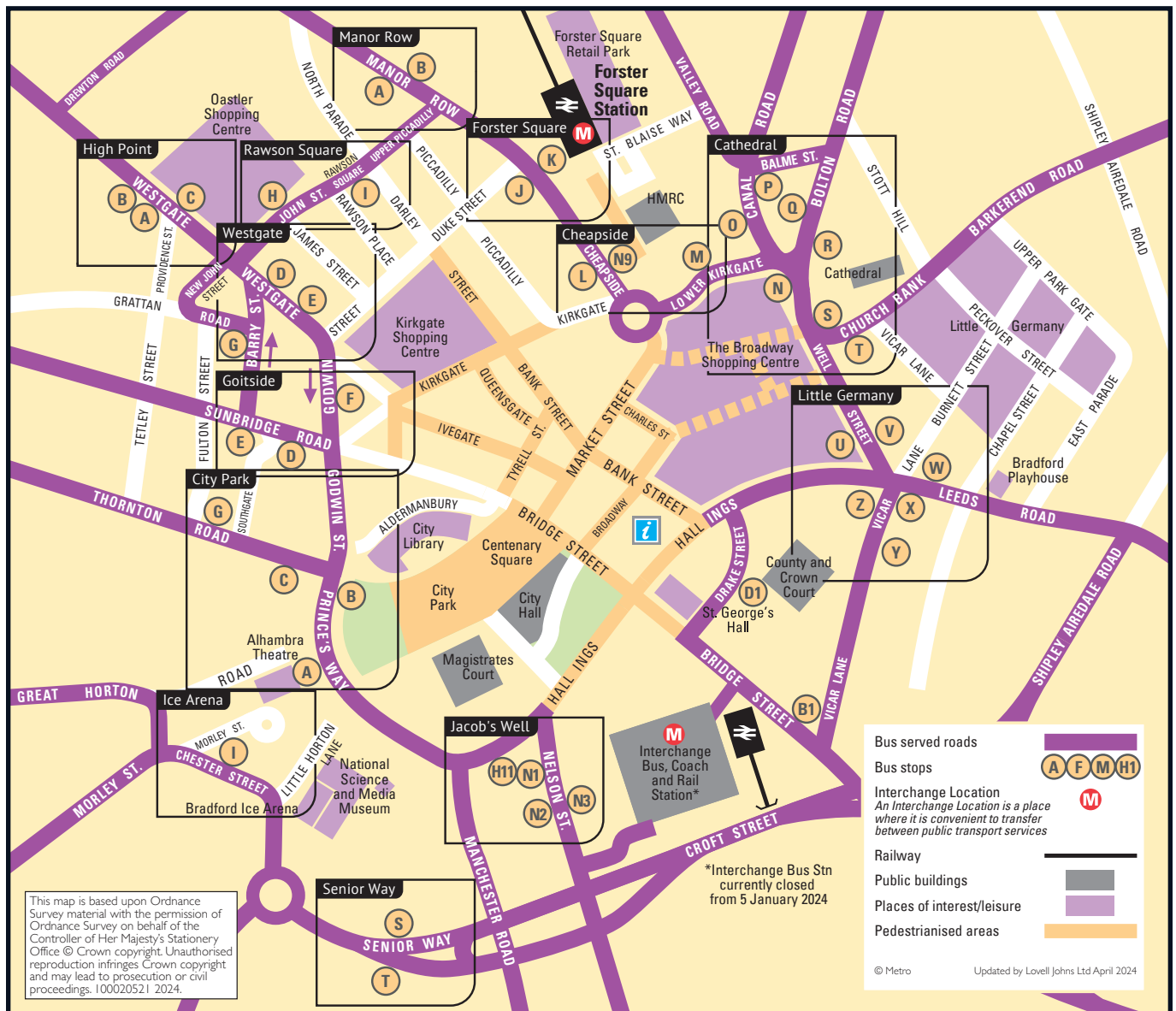
You can find more information about the changes to Bradford City Centre on this website:

www.future-bradford.co.uk

This information is not in easy read.

Where to catch your bus in Bradford City Centre

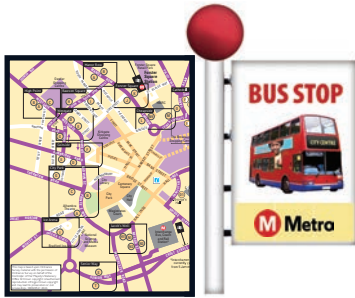
We have a map of the bus stops in Bradford City Centre. The map looks like this:





You can also see the map on this website:

www.wymetro/bradfordbusmove



There will be a map at most bus stops in the city centre.



There will also be posters around the city centre. The posters will show you where to catch your bus.



We have also made a list of the bus services that go from the city centre.

The list shows you:

- the number of the bus
- where the bus is going
- the number of the bus stop and the name of the street it is on

The list looks like this:

Bus service	Towards	Stop name and location
67	Keighley	Nelson Street N2
72	Leeds	Bridge Street B1 (Opp BFD Int), Little Germany Z on Vicar Lane
256	Brighouse	Nelson Street N1
263	Dewsbury	Nelson Street N1
268	Wakefield	Nelson Street N1
283 283A	Dewsbury	Nelson Street N1
363	Huddersfield	Hall Ings H11
425	Wakefield	Nelson Street N1
576	Halifax	Nelson Street N1
606	Euroway	Nelson Street N1
607	Thornton	Nelson Street N2
608	Holme Wood	Bridge Street B1 (Opp BFD Int)
612 613 614	Shipley	Little Germany Z on Vicar Lane
613 614	Buttershaw	Nelson Street N2
615, 616, 619	Bingley	Nelson Street N1
617 618	Allerton	Nelson Street N2
617 618	Holme Wood	Nelson Street N1
620 621	Bierley	Nelson Street N1
620 621	Haworth Road	Nelson Street N2
622	Bingley	Bridge Street B1 (Opp BFD Int)

Bus service	Towards	Stop name and location
626	Baildon	Bridge Street B1 (Opp BFD Int)
630 (Evenings & Sundays)	Tyersal	Bridge Street B1 (Opp BFD Int)
633 (Weekdays & Saturdays)	Tyersal	Bridge Street B1 (Opp BFD Int)
633 (Weekdays & Saturdays)	ShIPLEY	Little Germany Z on Vicar Lane
633 (Evenings & Sundays)	ShIPLEY	Bridge Street B1 (Opp BFD Int)
634 (Evenings)	Baildon	Drake Street D1
635	Morrisons Mayo Avenue	City Park A on Prince's Way, Rawson Square H on John Street, Little Germany Y on Vicar Lane
636 637	Clayton	Hall Ings H11
640 641	Buttershaw	Hall Ings H11
640 641	Five Lane Ends	Little Germany Z on Vicar Lane
643	Wibsey Circular	City Park A on Prince's Way, Rawson Square H on John Street, Little Germany Y on Vicar Lane
644	Wibsey Circular	City Park A on Prince's Way, Rawson Square H on John Street, Little Germany Y on Vicar Lane
645	Buttershaw	Hall Ings H11
645	Greengates	Little Germany Z on Vicar Lane
653	Pool in Wharfedale	Drake Street D1

Bus service	Towards	Stop name and location
656	Baildon	Drake Street D1
660	Shipley	Drake Street D1
662	Keighley Shuttle	Bridge Street B1 (Opp BFD Int), Cheapside L
671	West Bowling	Nelson Street N2
671	Thorpe Edge	Little Germany Z on Vicar Lane
676	Cottingley	Nelson Street N2, Rawson Square H on John Street
675 677	Shipley	Bridge Street B1 (Opp BFD Int)
680	Bingley	Bridge Street B1 (Opp BFD Int)
681 682	Halifax	Hall Ings H11
686 687	Fagley	Little Germany Z on Vicar Lane
686 688	Brighouse	Hall Ings H11
687	Scholes	Hall Ings H11
864	DalesBus	Bridge Street B1 (Opp BFD Int), Cheapside L
A2	Leeds Bradford Airport/Harrogate	Bridge Street B1 (Opp BFD Int), Cathedral N
A3	Leeds Bradford Airport/Otley	Bridge Street B1 (Opp BFD Int), Cheapside L
X6	Leeds	Bridge Street B1 (Opp BFD Int), Little Germany Z on Vicar Lane
X11	Leeds	Bridge Street B1 (Opp BFD Int), Little Germany U on Well Street
X63	Huddersfield	Hall Ings H11



Bus stop B1 on Bridge Street is on the other side of the road from Bradford Interchange station

Things you need to find out when you plan your journey



- the number of the bus you want to catch



- where to catch your bus. You need to check if your bus has changed where it stops




- what time you need to catch your bus. You need to make sure you have enough time for your journey

Getting help when planning your journey



In person

You can ask our staff for help at the Metro Travel Centre in the Northern rail ticket office.



The ticket office is next to the entrance to the train station.



By phone

You can phone us for help planning your journey.



Phone the Metro Line on:

0113 245 7676



Online

We have got lots of information about planning your journey on this website:

www.wymetro.com



You can plan your journey on the Metro website using **Moovit**.



You can use Moovit to:

- find out where to catch your bus in Bradford

and

- find out when your next bus will get to your stop



For information in a different way



Please tell us if you want the bus timetable in another way. This might be:



- in a different language
- in Braille
- on a CD or tape



Phone us at:
0113 245 7676



Minicom/ Textphone
18001 0113 245 7676



We think all of the information in the booklet was right when we wrote it.

If anything has changed we are sorry.