






This map is based upon Ordnance Survey material with the permission of Ordnance Survey on behalf of the Controller of Her Majesty's Stationery Office © Crown copyright. Unauthorised reproduction infringes Crown copyright and may lead to prosecution or civil proceedings. 100020521 2024.


**Bus served roads** 


**Bus stops** 

**Interchange Location**  
An Interchange Location is a place where it is convenient to transfer between public transport services 

**Railway** 

**Public buildings** 

**Places of interest/leisure** 

**Pedestrianised areas** 

\*Interchange Bus Stop currently closed from 5 January 2024