



**METRO**

**ROAD WORKS, CLOSURES  
AND SPECIAL EVENTS IN  
LEEDS DISTRICT**

**From: 14<sup>th</sup> March 2024**

**To: 21<sup>st</sup> April 2024**

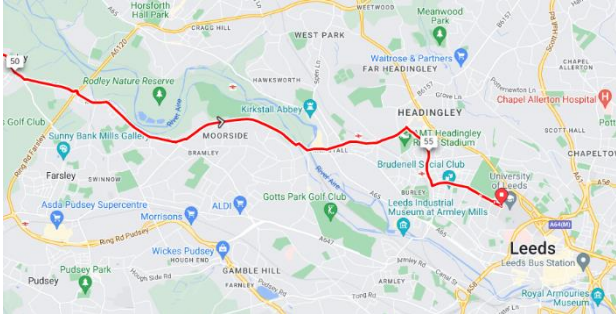
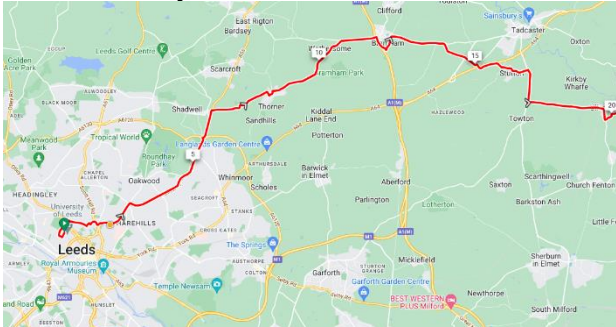
Issued by **Metro**

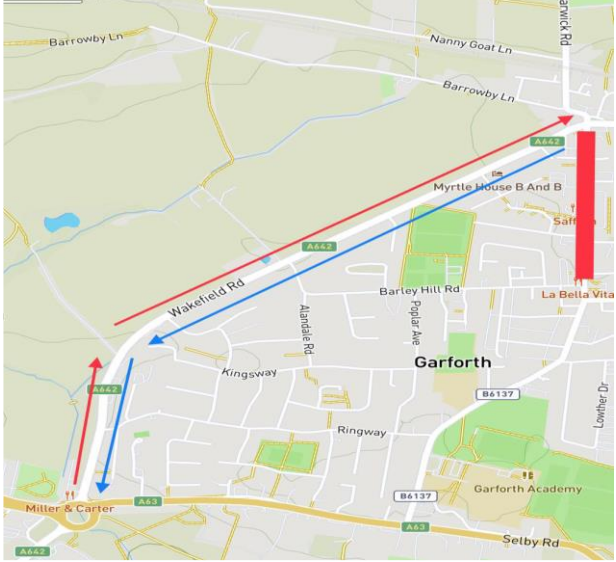
West Yorkshire Combined Authority  
Wellington House  
40 – 50 Wellington Street  
LEEDS  
LS1 2DE Tel. 0113 348-1621

# ROAD CLOSURES & SPECIAL EVENTS IN LEEDS DISTRICT

ISSUE DATE: 14<sup>th</sup> March 2024

SECTION OF ROUTE	EVENT and DIVERSION	DATES OF WORK	BUS OPERATOR
Park Lane <b>Allerton Bywater</b>	<u>Roadworks</u> 168 diverting via Station Road	Saturday 11 <sup>th</sup> May to Sunday 12 <sup>th</sup> May  0930-1530 Each day	Arriva 168
Elland Road & Jct 2 M621 <b>Beeston</b>	<u>Resurfacing works</u> 51, 52 & 55C Towards Leeds diverting via Wesley Street, Beeston Road and Cemetery Road. 51, 52 & 55C Towards Morley a normal route.  PR1 Towards Elland Road diverting via Domestic Street, Top Moor Side, Cemetery Road and Elland Road to P&R site.  <u>The above works are weather dependent and are subject to change at short notice.</u>	Monday 19 <sup>th</sup> February to Saturday 23 <sup>rd</sup> March  Monday to Friday 2000-0600  Excluding Tuesday 5 <sup>th</sup> March, Monday 11 <sup>th</sup> March and Thursday 14 <sup>th</sup> March	First 51, 52, 55C PR1
Elland Road & Cemetery Road <b>Beeston</b>	<u>M621 J2 &amp; J2A improvement works</u> 51, 55 & 55C awaiting diversion information from operator.	Sunday 7 <sup>th</sup> April to Thursday 18 <sup>th</sup> April	First 51, 55, 55C
Potternewton Lane <b>Chapel Allerton</b>	<u>Resurfacing works.</u> 7 awaiting diversion information from operator. <u>The above works are weather dependent and are subject to change at short notice.</u>	Monday 18 <sup>th</sup> March  0930-1530	First 7

<p><b>Comic Relief Event</b></p>	<p><u><b>Pedal Power Challenge</b></u> The Comic Relief event passing through Leeds with a short convoy of vehicles &amp; cycles.</p> <p>On Thursday 14<sup>th</sup> March they are due to arrive at the University of Leeds between 1800 &amp; 1900.</p>  <p>On Friday 15<sup>th</sup> March they are due to leave the university between 0600 &amp; 0630.</p> 	<p>Thursday 14<sup>th</sup> March and Friday 15<sup>th</sup> March</p>	<p>Arriva Coastliner Connexions Frist Yorkshire Buses</p>
<p><b>York Road Dawlish Terrace East End Park</b></p>	<p><u><b>Resurfacing</b></u> Bus stop 45010810 suspended during resurfacing works to the bus layby.</p> <p>Passengers for bus services are advised to use the stop before on route bus stop 45024738.</p> <p><u>The above works are weather dependent and are subject to change at short notice.</u></p>	<p>Monday 11<sup>th</sup> March – Monday 25<sup>th</sup> March</p>	<p>Frist 5 5A 11 19 19A 40 56</p> <p>Arriva 163 164 165</p> <p>HBC 7</p> <p>Connexions 11 64</p> <p>Coastliner 843 840</p>
<p><b>Weetwood Lane Far Headingley</b></p>	<p><u><b>Roadworks</b></u> 28 diverting via Otley Road, Hollin Road and Weetwood Lane.</p>	<p>Monday 26<sup>th</sup> February – Friday 15<sup>th</sup> March</p>	<p>First 28</p>

<p><b>Lidgett Lane Garforth</b></p>	<p><u>Resurfacing</u> 19, 19A diverting via Wakefield Road in both directions.</p>  <p>164 diverting via Church Lane and Ninelands Lane in both directions.</p> <p><u>The above works are weather dependent and are subject to change at short notice.</u></p>	<p>Sunday 24<sup>th</sup> March and Sunday 31<sup>st</sup> March</p> <p>0700-1800</p>	<p>Arriva 168</p> <p>First 19,19A</p>
<p><b>Lupton Avenue Harehills</b></p>	<p><u>Road condition</u> 61, 61A diverting via York Road and Harehills Lane.</p>	<p>Saturday 3<sup>rd</sup> February- Ongoing</p>	<p>Yorkshire Buses 61, 61A</p>
<p><b>Morris Lane Kirkstall</b></p>	<p><u>Resurfacing works</u> 50 &amp; 50A diverting via Kirkstall Hill, Kirkstall Lane, Abbey Road, Abbey Walk and Spen Lane in both directions.</p> <p><u>The above works are weather dependent and are subject to change at short notice.</u></p>	<p>Monday 19<sup>th</sup> February – Tuesday 2<sup>nd</sup> April Mon- Fri only 0930-1530</p>	<p>First 50 50A</p>
<p><b>Leeds City Centre</b></p>	<p><u>Protest March</u> March through City Centre under rolling road closures may cause disruption to services.</p> <p><u>These diversions are subject to change at short notice due to the nature of the event.</u></p>	<p>Saturday 16<sup>th</sup> March</p> <p>Every Saturday at 1300, until approx the end of May</p>	<p>All City Centre services.</p>
<p><b>Meadow Lane Leeds City Centre</b></p>	<p><u>Roadworks</u> 12, 13, 13A, 47 &amp; 74 awaiting diversion information from operator.</p>	<p>Monday 8<sup>th</sup> April – Friday 27<sup>th</sup> September</p> <p>0930-1530</p>	<p>Frist 12, 13, 13A, 47, 74</p>

Park Row <b>Leeds City Centre</b>	<u>Building works</u> N1 Diverting via Woodhouse Lane, Merrion Street, New Briggate, Vicar Lane, Headrow, and Albion Street.  <u>The above works are weather dependent and are subject to change at short notice.</u>	TBC – Works are weather dependent.	Frist N1
St Patricks Day parade <b>Leeds City Centre</b>	<u>St Patricks Day parade</u> For more information on individual services please see at the bottom of this notice.  <u>Parade route:</u> The parade will commence on Great George Street and onto Albion Street then via The Headrow, Park Row, Boar Lane, Duncan Street, New Market Street, Vicar Lane, The Headrow, Albion Street and Great George Street where the parade will terminate.	Sunday 17 <sup>th</sup> March	Arriva Connexions First Harrogate Bus Company Keighley Bus Company
Neville Street <b>Leeds City Centre</b>	<u>Roadworks</u> 1, 1B Towards Headingley diverting via Victoria Road, Great Wilson Street, Medow Lane, Bridge End, Lower Briggate, Boar Lane and City Square.  116, 200, 201, 202 & 203 diverting via Great Wilson Street, Medow Lane, Leeds Bridge, Lower Briggate, Boar Lane to Leeds Bus Station.	Monday 11 <sup>th</sup> March to Friday 22 <sup>nd</sup> March  0930-1530  Monday to Friday	First 1, 1B  Station Coaches 116  Arriva 200,201,202,203
Woodhouse Lane <b>Leeds City Centre</b>	<u>Crane works</u> Bus lane & bus stop Merrion C (45010914) suspended overnight.  Passengers for 1, 1B, 5, 5A, 6, 8, 27, 28, 56, N1 & X84 are advised to use the next stop on route.	From 2000 Sunday 17 <sup>th</sup> March to 0400 Monday 18 <sup>th</sup> March	First 1 1B 5 5A 6 8 27 28 56 N1 X84
Chadwick Street <b>Leeds Dock</b>	<u>Roadworks</u> 29 Towards Hunslet diverting via Black Bull Street, Hunslet Road and South Accommodation Road. 29 Towards University a normal route.	Monday 12 <sup>th</sup> February for 18 months	Yorkshire Buses 29
Watergate <b>Methley</b>	<u>Roadworks</u> 22 Awaiting diversion information from operator.	Saturday 16 <sup>th</sup> March to Sunday 24 <sup>th</sup> March	Arriva 22

<p>Stonegate Road/King Lane Roundabout <b>Moortown</b></p>	<p><u>Resurfacing</u> 39 diverting via Parkside Road, Tongue Lane, Ring Road Moor Allerton and King Lane in both directions.</p> <p>7 diverting via Carr Manor Road, King Lane, Scott Hall Road, Harrogate Road, Ring Road Moortown and King Lane in both directions.</p> <p>7A diverting via Harrogate Road, Ring Road Moortown and King Lane in both directions.</p> <p>781 Awaiting diversion information from operator.</p>	<p>Monday 26<sup>th</sup> February – Friday 15<sup>th</sup> March</p> <p>Mon- Fri only 0930-1430</p>	<p>First 7 7A 39</p> <p>Connexions 781</p>
<p>Oldfield Lane <b>New Wortley</b></p>	<p><u>Railway Bridge Inspection</u> 42 diverting via Tong Road, Cross Lane and Upper Wortley Road to Five Lane Ends roundabout.</p>	<p>2330 Monday 20<sup>th</sup> May to 0600 Tuesday 21<sup>st</sup> May</p>	<p>First 42</p>
<p>Roundhay Road <b>Oakwood</b></p>	<p><u>Resurfacing</u> 12 diverting via Easterly Road and Oakwood Lane to Oakwood Clock to resuming a normal route.</p> <p>13 13A diverting via Gledhow Wood Road and Thorn Lane.</p> <p>X98, X99 diverted via Easterly Road &amp; A58 Wetherby Road. Missing all stop between Fforde Grene junction and Kentmere Gate.</p> <p><u>The above works are weather dependent and are subject to change at short notice.</u></p>	<p>Wednesday 6<sup>th</sup> March – Friday 22<sup>nd</sup> March</p> <p>1900-2359 Nightly Mon – Fri.</p>	<p>First 12 13 13A</p> <p>HBC X98 X99</p>
<p>Nursery Lane <b>Primley Park</b></p>	<p><u>Roadworks</u> 7 towards Primley Park terminating at Primley Park Road. Towards Leeds diverting via Primley Park Road, Primley Park View, A61 Harrogate Road to Wigton Approach roundabout to turn around, A61 Harrogate Road, Ring Road Moortown, and King Lane.</p>	<p>Friday 15<sup>th</sup> March to Thursday 21<sup>st</sup> March</p>	<p>First 7</p>
<p>Cross Stamford Street/Roseville Road <b>Sheepscar</b></p>	<p><u>Resurfacing works</u> X98 &amp; X99 diverting via Roundhay Road, Barrack Road, A61 Chapelton Road and Sheepscar Street South.</p>	<p>Monday 11<sup>th</sup> March – Saturday 23<sup>rd</sup> March 2100-0600</p>	<p>Harrogate Bus Company X98 X99</p>

Stanks Drive <b>Stanks</b>	<u>Resurfacing</u> 40, 56 awaiting diversion information from operator.	Saturday 23 <sup>rd</sup> March  0930-1530	First 40, 56
Stanks Lane South <b>Stanks</b>	<u>Resurfacing</u> 40 awaiting diversion information from operator. <u>The above works are weather dependent and are subject to change at short notice.</u>	Friday 22 <sup>nd</sup> March  0930-1530	First 40
Stanningley Bottoms Richardshaw Lane <b>Stanningley</b>	<u>Roadworks</u> 10, 16, 16A, 72 & 91 awaiting diversion information for operators.	Monday 8 <sup>th</sup> April – Friday 12 <sup>th</sup> April	Squarepeg 10  First 16 16A 72 91
Eastwood Lane <b>Swarcliffe</b>	<u>Resurfacing</u> 56 awaiting diversion information from operator. <u>The above works are weather dependent and are subject to change at short notice.</u>	Monday 25 <sup>th</sup> March  0930-1530	First 56
Swarcliffe Drive <b>Swarcliffe</b>	<u>Resurfacing</u> 56 diverting via York Road, Ring Road Seacroft and Barwick Road. Unable to serve Sherburn Road, Stanks Drive, Swarcliffe Avenue, Stanks Lane North, Swarcliffe Drive, and Eastwood Lane.  <u>The above works are weather dependent and are subject to change at short notice.</u>	Wednesday 20 <sup>th</sup> March 0930-1530	First 56
Westerton Road <b>Tingley</b>	<u>Roadworks</u> 203 diverting via Westerton Road and Constable Road  425, diverting via Smithy Lane and Constable Road.	Sunday 17 <sup>th</sup> March  0930-1500	Arriva 203,425
Latchmere Drive <b>West Park</b>	<u>Resurfacing</u> 56 diverting via Spen Lane, Butcher Hill and terminating at stop 45010411 on Old Oak Drive. Towards Leeds, journeys starting from Old Oak Drive.  <u>The above works are weather dependent and are subject to change at short notice.</u>	Tuesday 19 <sup>th</sup> March	First 56

Aberford Road <b>Woodlesford</b>	<u>Bridge inspection</u> 9 awaiting diversion information from operator.  9A diverting via Styebank Lane, Leeds Road joining the M1 to Colton Roundabout in both directions.  22, 168 awaiting diversion information from operator.	Thursday 21 <sup>st</sup> March to Friday 22 <sup>nd</sup> March  2200-0600	Arriva 22,168  First 9A  Squarepeg 9
Holmsley Lane <b>Woodlesford</b>	<u>Resurfacing</u> 168,446 awaiting diversion information from operators.  <u>The above works are weather dependent and are subject to change at short notice.</u>	Sunday 24 <sup>th</sup> March  0930-1530	Arriva 168, 446
Kirk Lane <b>Yeadon</b>	<u>Roadworks</u> A3 awaiting diversion information from operator.	Tuesday 5 <sup>th</sup> March to Monday 11 <sup>th</sup> March	Flyer A3

ROAD WORKS IN LEEDS DISTRICT			
ISSUE DATE: 14 <sup>th</sup> March 2024			
SECTION OF ROUTE	NATURE AND EFFECT OF WORK	DATES OF WORK	BUS OPERATOR



<b>Westgate Leeds City Centre</b>	<p><u>Heating pipework installation</u></p> <p><u>Phase 1 – Westgate Eastbound – Tuesday 2<sup>nd</sup> January – Sunday 24<sup>th</sup> March</u> Lane closure from Park Square West to Westgate Point.</p> <p><u>Phase 2 – Westgate Crossing –</u> Lane closure from West Street to Westgate.</p> <p><u>Phase 3 – Westgate Westbound –</u> Lane closure from West Street at the junction with Park Lane to Westgate.</p> <p><u>Phase 4 – Bus Lane &amp; Stop Suspension –</u> Lane closure from West Street at the junction with Park Lane to Oxford Place. Bus stop suspension Civic N (45010663)</p> <p><u>Phase 5 – Oxford Place – Final Connection –</u> Oxford Place bus gate closed. Lane closure from West Street at the junction with Park Lane to Oxford Place.</p>	<p>Tuesday 2<sup>nd</sup> January until further notice</p>	<p>First</p>
<b>Westgate Leeds City Centre</b>	<p><u>Roadworks</u> 14,15 Towards Leeds diverting via Wellington Street, King Street, and East Parade.</p> <p>19, 19A, 49, 50, 50A Towards Leeds diverting via Studio Road, Kirkstall Road, Wellington Street, King Street and East Parade.</p>	<p>Monday 19<sup>th</sup> February until further notice</p>	<p>First 14, 15, 19, 19A, 49, 50, 50A</p>
<b>Stanningley Bottoms Richardshaw Lane Stanningley</b>	<p><u>Temporary traffic lights</u> 10, 16, 16A, 72 &amp; 91 services possible delay due to temporary traffic lights at the junction of Stanningley Road &amp; Richardshaw Lane.</p>	<p>Tuesday 2<sup>nd</sup> April – Friday 12<sup>th</sup> April</p>	<p>Squarepeg 10</p> <p>First 16 16A 72 91</p>

# Customer Notice



wymetro.com

## STOP SUSPENDED

St Patrick's Day Parade, Sunday 17 March 0930 – 1330 approx.

This bus stop will be **suspended** during the parade. Once roads have been **re-opened** buses will stop here again. Below are **alternative stops** that buses will go from:

Services	Catch bus from:
1 towards Headingley	Southbank E or Event Stop Victoria E
1 towards Beeston	Merrion C, Victoria O
2 3 3A towards Sheepscar	Southbank E, Event Stop Victoria E
2 3 3A towards Dewsbury Road	Victoria N
4 4F 16 16A towards Pudsey	Cultural E, Event Stop Victoria E
4 4F 16 16A towards Seacroft	Wellington I, Victoria D
5A Halton Moor	Event Stop Victoria F
6 7 (HBC) 8 27 28 33 34 36 60 200 201 202 203 229 254 255 508 X84	Leeds City Bus Station
7 7A 7S towards Scott Hall Road	Victoria M, Event Stop Victoria E
12 13 13A towards Sheepscar	Event Stop Victoria E
12 13 13A towards Middleton	Victoria O or Crown Point D
14 towards Pudsey	Wellington J
15 towards Old Farnley	Wellington J
19 19A towards <del>Garforth</del>	Victoria B
19 19A towards Cardigan Road	Cultural E, Event Stop Victoria E, Park Ln
38 39 towards Moor Allerton	Event Stop Victoria E
40 towards Seacroft	Event Stop Victoria F
42 towards Old Farnley	Event Stop Victoria E
42 towards Oakwood	Victoria C
49 50 50A towards Burley Road	Cultural E, Event Stop Victoria E, Park Ln
49 50 50A towards Harehills	Victoria B
51 52 towards Morley	Event Stop Victoria F
55C 75 towards Holbeck	Wellington J
56 towards Moor Grange	Event Stop Victoria E
56 towards Whinmoor	Victoria B
72 X6 towards Bradford	Leeds City Bus Station
74 towards Middleton	Swinegate stop Trinity S
163 towards Castleford	Event Stop Victoria F
168 towards Castleford	Cultural C
444 446 towards Rothwell	Cultural C
A1 towards Leeds Bradford Airport	Leeds City Bus Station
PR3 towards Stourton	Station E
X99 towards Wetherby	Victoria A

Please visit [wymetro.com](http://wymetro.com) or call Metroline on 0113 245 7676 for further details.



Delivered by

West  
Yorkshire  
Combined  
Authority

Tracy  
Brabin  
Mayor of  
West Yorkshire

## **St Patrick's Day Parade Leeds**

Some stops in Leeds City Centre will be suspended during the parade.

### **Sunday 17 March 0930 –1330 approx.**

Below a list of services affected and where to catch your bus during the event. Once roads have been re-opened buses will use their normal stops on route.

#### **1 Towards Beeston**

A normal route to Woodhouse Lane then via Merrion Street and New Briggate to Vicar Lane (using stop Victoria O), then via Eastgate, St Peters Street, Duke Street, Black Bull Street, Hunslet Road and Meadow Lane.

Missed stops: Headrow M, City Square G, Station E, Southbank F.

Catch from: Merrion C, Victoria O.

#### **1 Towards Headingley**

A normal route to Victoria Road, then via Great Wilson Street (using Stop Southbank E) Crown Point Road, Duke Street, St Peters Street, Eastgate Roundabout and Eastgate (using event stop Victoria E) then via Skinner Lane, North Street, Sheepscar Street South and Clay Pit Lane to Woodhouse Lane.

Missed stops: Southbank G, City Square E, Headrow L, Merrion B.

Catch from: Southbank E and Victoria E (event stop).

#### **2, 3 & 3A Towards Sheepscar**

A normal route to Great Wilson Street then via Crown Point Road, Duke Street, Eastgate Roundabout and Eastgate (using event stop Victoria E) then via Regent Street, Skinner Lane and North Street to normal route.

Missed stops: Southbank D, Corn Exchange C, Victoria K, 45010300 Lovell Park.

Catch from: Southbank E & Victoria E (event stop).

#### **2, 3, 3A, Towards Dewsbury Road**

A normal route to Vicar Lane then via Eastgate, St Peters Street, Duke Street, Black Bull Street and Hunslet Lane to Meadow Lane to resume a normal route.

Missed stops: Corn Exchange E, Southbank B.

Catch from: Victoria N

#### **4, 4F, 16, 16A Towards Seacroft**

A normal route to Wellington Street then via King Street, East Parade, Calverley Street, Portland Way, Woodhouse Lane, Merrion Street and New Briggate to Vicar Lane then via Eastgate, Eastgate Roundabout, St Peters Street, Duke Street and Marsh Lane to resume a normal route at Burmantofts Street.

Missed stops: City Square A, Trinity R, Corn Exchange G, Cultural B, D.

Catch from: Wellington I, Victoria D.

#### **4, 4F, 16, 16A Towards Pudsey**

A normal route to York Street, then via St Peters Street, Eastgate Roundabout and Eastgate (using the event stop Victoria E) then via Regent Street, Sheepscar Street South, Clay Pit Lane and A58 Inner Ring Road to resume a normal route at Armley Gyratory.

Missed stops: Cultural H, Trinity M, City Square D, Wellington C. Wellington Bridge.

Catch from: Cultural E, Victoria E (event stop).

#### **5A Towards Leeds**

Remaining on York Road (A64) exiting at the Regent Street junction to terminate at Eastgate event stop Victoria F (outside Leeds City College).

Missed stops 45011988 Woodpecker Junction, Cultural E, G, Corn Exchange J, Trinity N, Station B, Civic G, H, Merrion C, Headrow N.

Service terminates at event stop Victoria F (not serving LGI)

#### 5A Towards Halton Moor

Starting from Eastgate event stop Victoria F (outside Leeds City College) then via Eastgate Roundabout, St Peters Street, Duke Street and Marsh Lane to resume a normal route at York Road.

Missed stops: City Square I, Corn Exchange H, Cultural B, D.

Starts from: Victoria F (event stop).

#### 6, 8, 27, 28, X84 Towards Headingley

From Leeds Bus Station via Eastgate Roundabout to Regent Street, Sheepscar Street South and Clay Pit Lane to Leeds Arena resuming a normal route at Woodhouse Lane.

Missed stops: Headrow E, L, Merrion B.

Catch from: Leeds Bus Station.

#### 6, 8, 27, 28, X84 Towards Leeds

A normal route to Woodhouse Lane then via Merrion Street and New Briggate to Vicar Lane, Eastgate and Eastgate Roundabout to Leeds Bus Station

Missed stops: Headrow M, H.

#### 7 (HDT) Towards Leeds

A normal route to Leeds terminating at Leeds Bus Station.

#### 7 (HDT) Towards Harrogate

Starting from Leeds Bus Station then via St Peters Street and Marsh Lane to York Road to resume normal route.

Missed stops: Victoria L

Catch from: Leeds Bus Station.

#### 7, 7A, 7S Towards Leeds

A normal route to Leeds terminating at Vicar Lane Victoria M

Missed stops: Corn Exchange D, Trinity O, Station C.

Service terminates at Victoria M.

#### 7, 7A, 7S Towards Scott Hall Road

Starting from Victoria M on Vicar Lane, then via Eastgate, Eastgate Roundabout (using event stop Victoria E on Eastgate Outside Job Centre), Regent Street, Skinner Lane and North Street to resume a normal route.

Missed stops: Station C, Trinity R, Victoria I, L.

Catch from: Victoria M or Victoria E (event stop).

#### 12, 13, 13A Towards Sheepscar

A normal route to Hunslet Lane then via Crown Point Road, Duke Street, Eastgate Roundabout and Eastgate (using event stop Victoria E) then via Regent Street, Skinner Lane and North Street to normal route.

Missed stops: Crown Point F, Southbank D, Corn Exchange B, Victoria J, 45010300 Lovell Park.

Catch from: Victoria E (Event Stop).

#### 12, 13, 13A Towards Middleton

A normal route to Vicar Lane then via Eastgate, St Peters Street, Duke Street, Black Bull Street and Hunslet Road to resume a normal route.

Missed stops: Corn Exchange F, Southbank B.

Catch from: Victoria O, Crown Point D.

#### 14 Towards Leeds

A normal route to Kirkstall Road then via Wellington Street and King Street terminating at bus stop Wellington J.

Missed stops: Civic N M, City Square F

#### 14 Towards Pudsey

Starting from King Street (Wellington J), then via Park Place and Queen Street to

resume a normal route at Wellington Street.  
Missed stops: City Square F, Wellington Q & C.  
Catch from: Wellington J.

#### 15 Towards Leeds

A normal route to Wellington Street, terminating at King Street (Wellington J)

Missed stops: Civic M.

#### 15 Towards Old Farnley

Starting from King Street (Wellington J), then via Park Place and Queen Street to resume a normal route at Wellington Street.

Missed stops: City Square F.

Catch from: Wellington J.

#### 19 19A Towards Garforth

A normal route to Burley Road then via Studio Road, Kirkstall Road, Wellington Street, King Street, East Parade, Calverley Street, Portland Way, Woodhouse Lane, Merrion Street and North Street to Vicar Lane then via Eastgate (using stop Victoria B), Eastgate Roundabout, St Peters Street, Duke Street and Marsh Lane to resume a normal route at York Road (A64).

Missed stops: Civic N & M, City Square I, Corn Exchange H, Cultural A, D.

Catch from: Victoria B.

#### 19 19A Towards Ireland Wood/Tinshill

A normal route to York Street then via St Peters Street, Eastgate Roundabout and Eastgate (using event stop Victoria E) then via Regent Street, Sheepscar Street South, Clay Pit Lane and A58 Inner Ring Road. exiting at Westgate to resume a normal route at Park Lane.

Missed stops: Cultural H, Corn Exchange I, Station B, Civic O.

Catch from: Cultural E, Victoria E (event stop) or Park Lane College.

#### 33 34 Towards Leeds

A normal route to Kirkstall Road then via then A58 Inner Ring Road, New York Road and Regent Street to Leeds Bus Station.

Missed stops: Wellington F, H, J, Civic L, Headrow I, Victoria A.

#### 33 34 Towards Otley

From Leeds Bus Station, via St Peters Street, Duke Street, Marsh Lane and A58 Inner Ring Road, exiting at Kirkstall Road to resume a normal route.

Missed stops Headrow B, City Square F, Wellington Q, D.

Catch from: Leeds Bus Station.

#### 36 Towards Leeds

A normal route to Leeds terminating at Leeds Bus Station.

#### 36 Towards Harrogate

Starting from Leeds Bus Station then via Regent Street, Skinner Lane and North Street to resume a normal route.

Missed stops: Victoria K.

Catch from: Leeds Bus Station.

#### 38 39 Towards Leeds

A normal route to Wade Lane then via Merrion Street, New York Road, Regent Street and Eastgate terminating at event stop Victoria F.

Missed stops: Victoria D

#### 38 39 Towards Moor Allerton

Starting from events stop Victoria E then via Regent Street, Skinner Lane, North Street, Meanwood Road, Oatland Road and Servia Hill to resume a normal route.

No stops served between Leeds City Centre & Servia Hill (45011133 - Servia Gardens)

Missed stops: Victoria D, Headrow F & K, Merrion D, 45011151 - Grafton Street, 45011154 - Lovell Park Hill, 45011134 - Carlton Hill  
Catch from: Victoria E & 45011133 - Servia Gardens.

#### 40 Towards Leeds

Remaining on York Road (A64) and exiting at the Regent Street junction to Terminate at Eastgate Event Stop Victoria F (outside Leeds City College).

Missed stops: 45011988 Woodpecker Junction, Cultural E, G, Corn Exchange J, Trinity O.

Service terminates at event stop Victoria F.

#### 40 Towards Seacroft

Starting from Eastgate event stop Victoria F then via Eastgate Roundabout, St Peters Street, Duke Street and Marsh Lane to resume a normal route at York Road.

Missed Stops: Trinity O, Corn Exchange H, Cultural A, D.

Catch from: Victoria F (event stop).

#### 42 Towards Oakwood

A normal route to King Street then via East Parade, Calverley Street, Portland Way, Woodhouse Lane, Merrion Street and Briggate to Vicar Lane and Eastgate to resume a normal route.

Missed stops: Civic K, Headrow G.

Catch from: Victoria C.

#### 42 Towards Old Farnley

A normal route to Vicar Lane then via Eastgate, Eastgate Roundabout, Eastgate (using event stop Victoria E) Regent St, Sheepscar Street South, Clay Pit Lane and A58 Inner Ring Road to resume a normal route at Armley Gyratory.

Missed stops: 45010979 Wellington Bridge, Wellington D, C, Q Headrow A, D,

Catch from: Victoria E (event stop).

#### 49, 50, 50A Towards Harehills

A normal route to Burley Road then via Studio Road, Kirkstall Road, Wellington Street, King Street, East Parade, Calverley Street, Portland Way, Woodhouse Lane, Merrion Street and New Briggate to Vicar Lane, Eastgate (using stop Victoria B), Eastgate Roundabout, St Peters Street, Duke Street and Marsh Lane to resume a normal route at Burmantofts Street.

Missed stops: Civic N, Headrow J & G, Cultural C & D.

Catch from: Victoria B.

#### 49, 50, 50A Towards Burley Road

A normal route to York Street then via St Peters Street, Eastgate Roundabout and Eastgate (using event stop Victoria E) then via Regent Street, Sheepscar Street South, Clay Pit Lane and A58 Inner Ring Road. exiting at Westgate to resume a normal route at Park Lane.

Missed stops: Victoria G, Headrow C, Civic P & O.

Catch from: Cultural E, Victoria E (event stop) or Park Lane college.

#### 51, 52 Towards Leeds

A normal route to Great Wilson Street (Asda House) then via Great Wilson Street to Crown Point Road, Duke Street, St Peters Street and Eastgate Roundabout terminating at Eastgate event stop Victoria E.

Missed stops: Corn Exchange A & Victoria D

#### 51, 52 Towards Morley

Starting from Eastgate event stop Victoria F then via Eastgate Roundabout, St Peters Street, Duke Street, Crown Point Road, Black Bull Street, Hunslet Lane and Great Wilson Street to resume normal route at Meadow Lane

Missed stops: Victoria D, Corn Exchange D, Southbank A.

Catch from: Victoria F (event stop).

#### 55C 75 Towards Leeds

A normal route to King Street, terminating at King Street (Wellington J)

Missed stops: Civic L, City Square G.

Service terminates at Wellington J.

#### 55C 75 Towards Holbeck

Starting from King Street (Wellington J), then via Park Place, Queen Street and Northern Street to resume a normal route at Whitehall Road

Missed stops: City Square G, Wellington M.

Catch from: Wellington J.

#### 56 Towards Moor Grange

A normal route to York Street then via St Peters Street, Eastgate Roundabout and Eastgate (using event stop Victoria E) then via Regent Street, Sheepscar Street South and Clay Pit Lane, to Leeds Arena resuming a normal route at Woodhouse Lane.

Missed stops: Victoria H, Headrow K, Merrion B,

Catch from: Victoria E (event stop).

#### 56 Towards Whinmoor

A normal route to Woodhouse Lane then via Merrion Street and Briggate to Vicar Lane, Eastgate (using stop Victoria B), Eastgate Roundabout, St Peters Street, Duke Street and Marsh Lane to resume normal route at York Road.

Missed stops: Headrow N, Victoria P, Cultural B, D.

Catch from: Victoria B.

#### 60 Towards Leeds

A normal route to Kirkstall Road then via then A58 Inner Ring Road, New York Road and Regent Street to Leeds Bus Station.

Missed Wellington F, H, J, Civic L, Headrow I, Victoria C.

#### 60 Towards Keighley

From Leeds Bus Station via St Peters Street, Duke Street, Marsh Lane and A58 Inner Ring Road, exiting at Kirkstall Road to resume a normal route.

Missed stops: Headrow B, City Square F, Wellington Q, E.

Catch from: Leeds Bus Station.

#### 72 X6 Towards Leeds

A normal route to Armley Gyratory, then via the A58 Inner Ring Road exiting at New York Road then via Eastgate Roundabout and St Peters Street, to Leeds City Bus Station.

Missed stops: Wellington Bridge Civic N, L, Headrow R, Victoria A.

#### 72 X6 Towards Bradford

From Leeds Bus Station via St Peters Street, Duke Street and Marsh Lane to Inner Ring Road to the resume a normal route at Armley Gyratory.

Missed stops: Headrow D, Civic Q, O. Wellington Bridge.

Catch from: Leeds Bus Station.

#### 74 Towards Leeds

A normal route to Crown Point Road then via Kirkgate, High Court, The Calls and Swinegate to terminate at Swinegate stop Trinity S (Bibi's Restaurant).

Missed stops: Cultural G, Corn Exchange I.

Service terminates at (Bibi's Restaurant) Swinegate Stop Trinity S.

#### 74 Towards Middleton

Starting from Swinegate stop Trinity S then via Bishopgate Street and Neville Street to resume a normal route.

Missed stops: Cultural G, Corn Exchange I

Catch from: Trinity S, Station E & Southbank E

#### 163 Towards Leeds

Remaining on York Road (A64) and exiting at the Regent Street junction to Terminate at Eastgate Event Stop Victoria F (outside Leeds City College).

#### 163 Towards Castleford

Starting from Eastgate Event Stop Victoria F (outside Leeds City College) then via Eastgate Roundabout, St Peters Street, Duke Street and Marsh Lane to resume a normal route at York Road.

Missed stops: Station A, Civic M, City Square I, Corn exchange H.

Catch from: Victoria F (event stop)

#### 168 Towards Leeds

A normal route to Crown Point Road then Kirkgate and Cross York Street to terminate on York Street Cultural C.

#### 168 Towards Castleford

Starting from York Street Cultural C to resume a normal route.

Missed stops: Corn Exchange D

Catch from: Cultural C

#### 200, 201, 202, 203 Towards Leeds

A normal route to Victoria Road then via Great Wilson Street, Crown Point Road, Duke Street and St Peters Street to Leeds Bus Station

Missed Stops: Southbank G, Station D, Trinity R, Victoria I.

#### 200, 201, 202, 203 Towards White Rose Centre.

Starting from Leeds Bus Station via St Peters Street, Duke Street, Crown Point Road, Black Bull Street, Hunslet Lane, Great Wilson Street and Meadow Lane to resume a normal route.

Missed stops: Victoria Q, Trinity N, Station F.

Catch from: Leeds Bus Station.

#### 229, 254, 255 Towards Leeds

A Normal route to Big Yellow Roundabout then via Holbeck Lane, Nineveh Road, Meadow Lane, Great Wilson Street, Crown Point Road, Duke Street and St Peters Street to Leeds Bus Station.

Missed Stops: 45013217 Spence Lane, 45013215 Springwell Street, 45013214 Globe Road, Wellington P & O, City Square B, Station D, Trinity R, Victoria I.

#### 229, 254, 255 Towards Big Yellow Roundabout

Starting from the Bus Station then via St Peters Street. Duke Street, Crown Point Road, Black Bull Street, Hunslet Lane, Great Wilson Street, Meadow Lane, Nineveh Road and Holbeck Lane to resume a normal route at the Big Yellow Roundabout.

Missed stops: Victoria Q, Trinity N, City Square C, Wellington M, N, 45013264 Globe Road, 45013216 Springwell Street, 45013218 Spence Lane.

Catch from: Leeds Bus Station.

#### 444 446 Towards Leeds

A normal route to Crown Point Road then via Kirkgate and Cross York Street to terminate on York Street at Cultural C.

#### 444 446 Towards Rothwell

Starting from York Street bus stop Cultural C to resume a normal route.

Missed stops: Station A, Civic J, City Square H, Trinity Q

Catch from: Cultural C

#### 508 Towards Leeds

A normal route to Canal Road then via Inner Ring Road exiting at New York Road then via Eastgate Roundabout to Leeds Bus Station.

#### 508 Towards Halifax:



Starting from Leeds Bus Station via St Peters Street, Duke Street, Marsh Lane and Inner Ring Road to Armley Gyratory and resuming a normal route.

Missed Stops: Headrow B, City Square F & Wellington Q & E.

Catch from: Bus Station

#### A1 Towards Leeds

A normal route to Kirkstall Road then via Inner Ring Road exiting at New York Road then via Eastgate Roundabout to Leeds Bus Station.

Missed Stops: wellington F, H & J, Station C & Trinity R

A1 towards Airport.

Starting from Leeds Bus Station via St Peters Street, Duke Street, Marsh Lane and Inner Ring Road to resume a normal route at Kirkstall Road.

Missed stops: Trinity N, Station B, Wellington Q & D

Catch from: Leeds Bus Station

#### X99 Towards Leeds

A normal route to Vicar Lane to terminate at Eastgate.

Missed stops: Headrow A.

#### X99 Towards Wetherby

Starting from Eastgate stop Victoria A resuming a normal route.

Missed stops: Station A.

Catch from: Victoria A.