



METRO

**ROAD WORKS, CLOSURES
AND SPECIAL EVENTS IN
LEEDS DISTRICT**

From: 2nd May 2024

To: 9th June 2024

Issued by **Metro**

West Yorkshire Combined Authority

Wellington House

40 – 50 Wellington Street

LEEDS

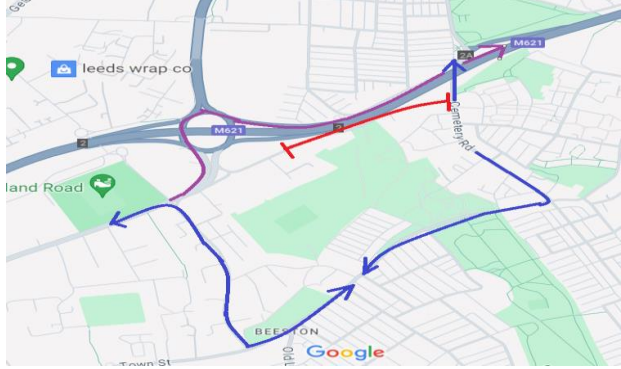
LS1 2DE


Tel. 0113 245 7676

ROAD CLOSURES & SPECIAL EVENTS IN LEEDS DISTRICT

ISSUE DATE: 2nd May 2024

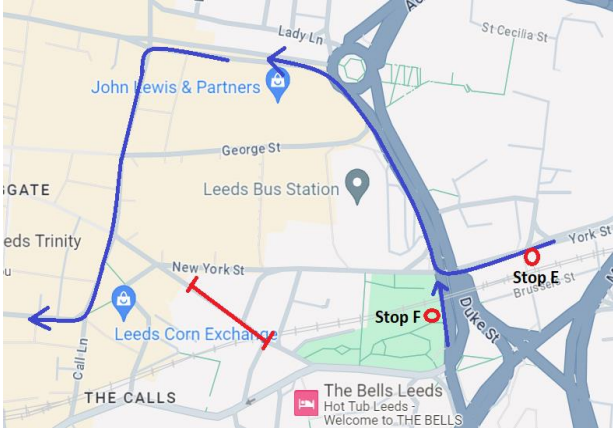

SECTION OF ROUTE	EVENT and DIVERSION	DATES OF WORK	BUS OPERATOR
<p>Park Lane Allerton Bywater</p>	<p><u>Roadworks</u> 168 diverting via Station Road.</p>	<p>Saturday 11th May to Sunday 12th May 0930-1530 Each day</p>	<p>Arriva 168</p>
<p>Armley Gyratory Ingram Distributor Towards Leeds Armley</p>	<p><u>Footbridge Works</u> 86 possible delays to service if delay to road reopening at 0530 daily. PR1 diverting via Domestic Street, Top Moor Side, Cemetery Road and Elland Road.</p>	<p>Monday 13th May to Friday 17th May 2000-0530 Each night</p>	<p>First 86 PR1</p>
<p>Armley Gyratory Wellington Road Junction Armley</p>	<p><u>Footbridge Works</u> 4, 4F Towards Pudsey. A normal route to Armley Gyratory then via Canal Street, Armley Road, Crab Lane, Stocks Hill, Wesley Road, Tong Road to resume normal route. 4, 4F Towards Leeds. A normal route. 16, 16A Towards Pudsey. A normal route to Armley Gyratory then via Canal Street, Armley Road, Crab Lane, Stocks Hill to resume a normal route on Armley Town Street. 16, 16A Towards Leeds. A normal route. 42 Towards Old Farnley. A normal route to Armley Gyratory then via Canal Street, Armley Road, Crab Lane, Stocks Hill, Wesley Road, Tong Road, Oldfield Lane to resume normal route. 42 Towards Leeds. A normal route. PR1 diverting via Domestic Street, Top Moor Side, Cemetery Road and Elland Road.</p>	<p>From 1900 Saturday 18th May to 1100 Sunday 19th May</p>	<p>First 4 4F 16 16A 42 PR1</p>

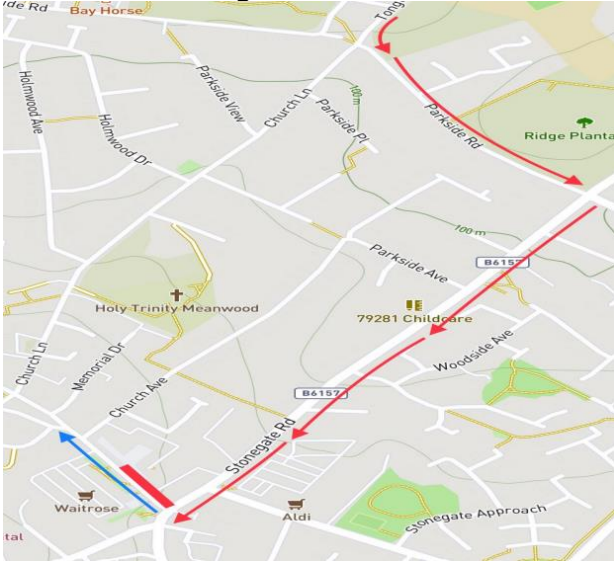
<p>Elland Road & Cemetery Road Beeston</p>	<p><u>M621 J2 & J2A improvement works</u> 55 & 55C diverting via Wesley Street, Town Street, Beeston Road and Cemetery Road.</p> <p>PR1 diverting via the M621.</p> 	<p>Sunday 7th April to Saturday 18th May</p> <p>Except when Leeds United play at home.</p>	<p>First 55, 55C PR1</p>
<p>Winrose Drive Belle Isle</p>	<p><u>Resurfacing</u> 47 diverting via Town Street & Belle Isle Road in both direction</p> <p><u>The above works are weather dependent and are subject to change at short notice.</u></p>	<p>Monday 15th July to Tuesday 23rd July</p> <p>0930-1500 Mon- Fri</p>	<p>First 47</p>
<p>Clifford Moor Road Boston Spa</p>	<p><u>Tree Removal</u> 7 diverting via Westwood Way in both directions.</p>	<p>Tuesday 28th May</p> <p>0800-1600</p>	<p>Harrogate Bus Company 7</p>

<p>Butt Lane Farnley</p>	<p><u>Resurfacing</u> 15 diverting via Ring Road, Tong Road to resume a normal route on Butt Lane.</p>  <p>80 & 81 awaiting diversion information from operators.</p> <p><u>The above works are weather dependent and are subject to change at short notice.</u></p>	<p>Monday 6th May to Friday 17th May</p> <p>0800-1530 Mon- Fri</p>	<p>First 15 Squarepeg 80 81</p>
<p>Harewood House Harewood</p>	<p><u>Great British Food Festival</u> 36 services possible delay due to event at Harewood House.</p>	<p>Saturday 25th May to Monday 27th May.</p>	<p>Harrogate Bus Company 36</p>
<p>Lupton Avenue Harehills</p>	<p><u>Road condition</u> 61 & 61A diverting via York Road and Harehills Lane.</p>	<p>Saturday 3rd February- Ongoing</p>	<p>Yorkshire Buses 61, 61A</p>
<p>Headingley Stadium Headingley</p> <p>Hyde Park Lawnswood Otley West Park Woodhouse</p>	<p><u>Rob Burrow – Marathon & Half Marathon</u></p> <p><u>Otley Bus Station – Closed 0900-1500</u></p> <p>Please see information at the end of this notice.</p>	<p>Sunday 12th May</p>	<p>First 1 6 8 27 28 33 34 X84</p> <p>Flyer A1 A2</p> <p>DalesBus 820 821 874</p>

Broadgate Walk Horsforth	<u>Gas Works</u> 31 diverting Broadway and Alexandra Road.	Monday 22 nd April to Monday 6 th May	Squarepeg 31
Leeds City Centre	<u>Protest March</u> March through City Centre under rolling road closures may cause disruption to services. <u>These diversions are subject to change at short notice due to the nature of the event.</u>	Saturday 4 th May Every Saturday at 1300, until approx the end of May	All City Centre services.

<p>Leeds City Centre</p>	<p><u>TUC March</u> <u>March Route:</u> The March will assemble at Victoria Gardens, and proceed along Cookridge Street, The Headrow, Vicar Lane, New Market Street, Duncan Street, Briggate, The Headrow and Calverley Street; before returning to Victoria Gardens.</p> <p>The March will be controlled by a rolling road closure.</p> <p>7 (Harrogate Bus Company), 36 164, 165 & A1 Terminating & starting from Leeds Bus Station. Missing all stops in Leeds City Centre.</p> <p>163 & 168 Towards Leeds: A normal route to Duke Street then via East Street, Kirkgate, Cross York Street to terminating at Cultural C. 163 & 168 Towards Castleford: Starting from Cultural C to resume a normal route.</p> <p>X98 & X99 Towards Leeds A normal route to Reagent Street dropping off at the event stop Victoria E on Eastgate. X98 & X99 Towards Weatherby Starting from Eastgate Roundabout to pick up from the event stop Victoria E on Eastgate. Missing all stop in City Centre.</p> <p>444 & 446 diverting via Kirkgate, Cross York Street and York Street. Services will Start from 45014781 Cultural C between 1200 & 1330.</p>	<p>Saturday 4th May 1200-1330</p>	<p>All City Centre services.</p>
<p>Call Lane Leeds City Centre</p>	<p><u>Bank Holiday Street Party</u> 2, 3, 3A, 12, 13, 13A, 51 & 52 outbound from Leeds diverting via Duncan Street, Boar Lane, Mill Hill, Neville Street and Great Wilson Street to resume a normal route.</p>	<p>Sunday 5th and 26th May 1000-0700 overnight</p>	<p>First 2 3 3A 12 13 13A 51 52</p>

<p>Kirkgate & Harper Street Leeds City Centre</p>	<p><u>Emergency Closure</u> 4, 4F, 5, 5A, 16, 16A, 19, 19A, 40, 74, 64, 163 diverting via St Peter's Street, Eastgate Roundabout, Eastgate to Vicar Lane to resume normal route.</p> <p>444 & 446 towards Leeds a normal route to Duke St then via St Peter's Street, Eastgate roundabout, Eastgate, vicar Lane to resume normal route. 444 &446 towards Wakefield a normal route.</p> 	<p>Monday 15th April to Sunday 5th May</p>	<p>First 4 4F 5 5A 16 16A 19 19A 40 74</p> <p>Connexions 64</p> <p>Arriva 163 444 &446</p>
<p>Park Row Leeds City Centre</p>	<p><u>Building Works</u> N1, diverting via Woodhouse Lane, Merrion Street, Vicar Lane, The Headrow and Albion Street.</p> <p>33 Towards Guiseley diverting via Eastgate, Vicar Lane, New Market Street, Duncan Street, Boar Lane, Stop Station B, City Square and Infirmary Street.</p>	<p>From 2330 on Monday 20th May to 0500 on Tuesday 21st May</p>	<p>First N1, 33</p>
<p>Meadow Lane Slip Road. Leeds City Centre</p>	<p><u>Roadworks</u> 12, 13, 13A & 47 Towards Hunslet diverting via Duncan Street, Boar Lane, Mill Hill, Neville Street, Great Wilson Street using stop Southbank E then to resume a normal route at Hunslet Lane. 12, 13, 13A & 47 Towards Leeds a normal route.</p> 	<p>Wednesday 17th April to Friday 28th June</p> <p>Mon-Fri only 0930-1530</p>	<p>First 12, 13, 13A, 47</p>

<p>Green Road Meanwood</p>	<p><u>Road Layout Change</u> 38 towards Leeds diverting via Parkside Road and Stonegate Road.</p> 	<p>Monday 29th April until further notice</p>	<p>First 38</p>
<p>Church Lane Methley</p>	<p><u>Roadworks</u> 141 diverting via Pinfold Lane, Barnsdale Road, and Church Side.</p>	<p>Sunday 12th May 0800-1200</p>	<p>Arriva 141</p>
<p>Clough Street Morley</p>	<p><u>Yorkshire Water</u> 201 diverting via Middleton Road and Wide Lane.</p>	<p>Wednesday 24th April to Friday 26th April</p>	<p>Arriva 201</p>
<p>Wynyard Drive Morley</p>	<p><u>Manhole replacement</u> 200 diverting via Corporation Street.</p>	<p>Tuesday 7th May 0930-1500</p>	<p>Arriva 200</p>
<p>Geldard Road New Wortley</p>	<p><u>Roadworks</u> 229 diverting via Ring Road Low Wortley and Whitehall Road.</p>	<p>Thursday 11th July to Friday 12th July 2200-0600</p>	<p>Arriva 229</p>
<p>Oldfield Lane New Wortley</p>	<p><u>Railway Bridge Inspection</u> 42 diverting via Tong Road, Cross Lane and Upper Wortley Road to Five Lane Ends roundabout.</p>	<p>2330 Monday 20th May to 0600 Tuesday 21st May</p>	<p>First 42</p>

<p>Pudsey Carnival Pudsey</p>	<p><u>Event</u> 4, 4F, 10, 14, 16, 16A, 30, 81, 91, 205 & X11 Awaiting diversion information from operators.</p>	<p>Saturday 18th May 1130-1330</p>	<p>A&A Coach 30 First 4, 4F, 14, 16, 16A, 91 & X11 Squarepeg 10, 81 TLC 205</p>
<p>Roundhay Park Roundhay & Oakwood</p>	<p><u>North Leeds Food Festival</u> 12, 13, 13A, X98 & X99 services possible delay due to event at the Park.</p>	<p>Saturday 11th May & Sunday 12th May</p>	<p>First 12 13 13A Harrogate Bus Company X98 & X99</p>
<p>Byron Street Sheepscar</p>	<p><u>Roadworks</u> 42 Awaiting diversion information from operator.</p>	<p>Monday 27th May to Friday 31st May 0800-1700</p>	<p>First 42</p>
<p>Stanningley Bottoms Richardshaw Lane Stanningley</p>	<p><u>Roadworks</u> 72 diverting via Stanningley by-pass to Bramley Townend. 16, 16A Towards Pudsey A normal route to Old Road then via Bradford Road, Dawsons Corner, By-Pass exiting Slip Road Richardshaw Lane. 16, 16A Towards Farsley A normal Richardshaw Lane then via A647 By-Pass, Dawsons Coner, Bradford Road, Old Road to resume a normal route. 91 diverting via Swinnow Lane then via Swinnow Road, Lowtown to Pudsey bus station in both directions. 10 awaiting diversion information from operators.</p>	<p>Thursday 2nd May to Saturday 4th May. 1900-0600</p>	<p>Squarepeg 10 First 16 16A 72 91</p>
<p>Westerton Road Tingley</p>	<p><u>Surface dressing</u> 425, diverting via Constable Road, Smithy Lane, Bradford Road and Dewsbury Road in both directions.</p>	<p>Sunday 12th May 0930-1530</p>	<p>Arriva 425</p>

Blenheim Walk Woodhouse	<u>Roadworks</u> 56 & X84 diverting via Blenheim Terrace and Blackman Lane.	Monday 20 th May 1900-2300	First 56, X84
Cross Lane Wortley	<u>Roadworks</u> 81 Awaiting diversion information from operator.	Thursday 23 rd May to Monday 3 rd June	Squarepeg 81

ROAD WORKS IN LEEDS DISTRICT			
ISSUE DATE: 2nd May 2024			
SECTION OF ROUTE	NATURE AND EFFECT OF WORK	DATES OF WORK	BUS OPERATOR
Meanwood Road jct Stonegate Road Meanwood	<u>Temporary traffic lights</u> 38, 39 & 781 services possible delay due to temporary traffic lights at the junction of Meanwood Road & Stonegate Road	Monday 25 th March – Saturday 28 th September 0930-1530 Mon- Fri	First 38 39 Connexions 781
Bruntcliffe Road Morley	<u>Surface dressing works</u> Stop & go boards along A643 Bruntcliffe Lane to Scotchman Lane.	Friday 3 rd May 0930-1530	Arriva 200 213 425
Stanningley Bottoms Richardshaw Lane Stanningley	<u>Temporary traffic lights</u> 10, 16, 16A, 72 & 91 services possible delay due to temporary traffic lights at the junction of Stanningley Road & Richardshaw Lane.	Morday 15 th April to Friday 3 rd May 0930-1530	Squarepeg 10 First 16 16A 72 91
Boston Road/High Street Wetherby	<u>Roadworks</u> X98 diverting via High Street, Victoria Street, Greenfold Lane, Walton Road and A168 in both directions.	Wednesday 12 th June and Thursday 13 th June 2000-0600	Harrogate Bus Company X98

LEEDS MARATHON & HALF MARATHON SUNDAY 12 May 2024

Bus disruption plan

Marathon - start time 0900

Half Marathon - start time 1000.

Otley Bus Station closed from 0900 until Approx. 1500

1 Beeston – Leeds- Lawnswood

From start of service until approx. 1730

Towards Lawnswood

Stops Missed: All between Leeds – Lawnswood until 1730.

Service suspended Leeds - Lawnswood

Leeds - Beeston

Services starting from Albion Street (Headrow M) then via Park Row (City Square G) then a normal route to Beeston via Neville Street.

Stops Missed: All until Albion Street Headrow M

Catch From: Headrow M, City Square G & Station E

6 Leeds - Holt Park

From start of service until approx. 1730

Towards Holt Park

From the bus station on to The Headrow then via Westgate, Park Lane, Burley Road, Kirkstall Hill, Morris Lane, Spen Lane, crossing Ring Road and continuing on Spen Lane to resume a normal route from Otley Old Road.

Stops Missed: Headrow L & Merrion B

Catch From: Bus station & Headrow E

Towards Leeds

A normal route to Otley Old Road then via Spen Lane, Morris Lane, Kirkstall Hill, Burley Road, Park Lane, Westgate resuming route at The Headrow into the Bus Station.

Stops Missed: All stops between Holt Park & Leeds

8 Leeds - Holt Park

From start of service until approx. 1730

Towards Holt Park

From the bus station on to the Headrow then via Westgate, Park Lane, Burley Road, Kirkstall Hill, Morris Lane, Spen Lane, crossing Ring Road continuing on Spen Lane, Otley Old Road, Holtdale Approach into Holt Park.

Stops Missed: Headrow L & Merrion B

Catch From: Bus station & Headrow E

Towards Leeds

From Holt Park then via Holtdale Approach, Otley Old Road then via Spen Lane, Morris Lane, Kirkstall Hill, Burley Road, Park Lane, Westgate resuming route at Headrow into the Bus Station.

Stops Missed: All stop between Holt Park & Leeds

19 & 19A Ireland Wood/Tinshill – Garforth

From start of service until approx. 1730

Towards Garforth

A normal route to Otley Old Road then via Spen Lane, Morris Lane, Kirkstall Hill, Burley Road, Park Lane, Westgate resuming route at The Headrow.

Stops Missed: All Stops between Spen Lane and Burley Road

Towards Ireland Wood/Tinshill

A normal route to Burley Road then continuing on Burley Road until Kirkstall Hill, Morris Lane, Spen Lane to resume a normal route.

Stops Missed: All Stops between Burley Road and Spen Lane

27 Leeds - Guiseley

From start of service until approx. 1730

Towards Guiseley

Starting from Leeds Bus Station then via The Headrow, Westgate, Park Lane, Burley Road, Kirkstall Hill, Morris Lane, Spen Lane, Butcher Hill to resume a normal route.

Stops Missed: All stops between Leeds and Butcher Hill

City Centre Stops Missed: Headrow L & Merrion B

Catch From: Bus station & Headrow E

Towards Leeds

A normal route to Butcher Hill then via Spen Lane, Morris Lane, Kirkstall Hill, Burley Road, Park Lane, Westgate resuming route at Headrow into Leeds Bus Station.

Stops Missed: All stops between Leeds and Butcher Hill

28 Leeds - Adel

From start of service until approx. 1730

Towards Adel

A normal route to Woodhouse Lane then via Clay Pit Lane, Scott Hall Road, King Lane, Moortown Roundabout, Ring Road Moortown, Weetwood Lane to resume a normal route.

Stops Missed: All stops between Woodhouse Lane (Merrion B) and Long Causeway (Adel)

Towards Leeds

A normal route to Long Causeway then via Ring Road Moortown, Moortown Roundabout, King Lane, Scott Hall Road, Clay Pit Lane to resume a normal route at Woodhouse Lane.

Stops Missed: All stops between Long Causeway (Adel) and Woodhouse Lane (Merrion C)

33 & 34 Leeds – Otley

From start of service until approx. 1730

Otley Bus Station Closed 0900-1500 approx.

Towards Otley

A normal route to Bradford Road then via Piper Lane, Westgate, Clapgate, Bridge Street, Cattle Market Street using the coach stop.

Stops Missed: Otley Bus Station closed

Towards Leeds

Starting from Cattle Market Street then via North Parade, Courthouse Street, Clapgate, Westgate, Piper Lane to resume at Bradford Road.

Stops Missed: Otley Bus Station closed.

Catch From: Cattle Market Street.

56 Moor Grange – Whinmoor

From start of service until approx. 1730

Towards Moor Grange

A normal route to The Headrow then via Westgate, Park Lane, Burley Road, Kirkstall Hill, Morris Lane, Spen Lane to resume normal route at Queenswood Drive.

Stops Missed: All stops between Leeds & Queenswood Drive.

City Centre Stops Missed: Headrow K, Merrion B

Catch From: Victoria H

Towards Whinmoor

A normal route to Queenswood Drive then via Spen Lane, Morris Lane, Kirkstall Hill, Burley Road, Park Lane, Westgate to resume normal route at The Headrow.

Stops Missed: All stops between Leeds & Queenswood Drive

City Centre Stops Missed: Headrow N & Merrion C

Catch From: Victoria P

91 Pudsey – Halton Moor

From start of service until approx. 1730

Service suspended Pudsey – Halton Moor

Stops Missed: All between Pudsey – Halton Moor until 1730.

A2 Bradford – Leeds Bradford Airport - Harrogate

Towards Bradford

Service suspended between Harrogate – Otley 0955-1455

The 0855 from Harrogate will be able to cross at Pool.

A service full service to Bradford departing Harrogate bus station at 1555.

Towards Harrogate

From Bradford to Leeds Bradford Airport Only at: 0825, 0925, 1025, 1125, 1225 and 1325 departures from Bradford will terminate at the Airport Leeds Bradford Airport.

A full service to Harrogate to resume at 1425 from Bradford.

A3 Bradford – Leeds Bradford Airport – Otley - Weston Estate - Wharfedale Hospital - Otley

Towards Otley/Leeds Bradford Airport & Weston Estate

Journeys between Bradford and Otley diversion via Leeds Bradford Airport & Guiseley.

From Bradford: 0800, 0900, 1000, 1100, 1200, 1300 and 1400 from Bradford to Otley.

A Shuttle Service will be running between Otley to Weston Estate & Wharfedale

Hospital as a circular – Through passengers are advised that they will need to change buses in Otley. Services will depart from Cattle Market Street.

Towards Bradford

Between 0940 – 1440 from Otley to Bradford will start in Otley on Cattle Market Street.

From Otley: 0940, 1040, 1140, 1240, 1340 and 1440 from Otley to Bradford.

820 & 821 DalesBus - Keighley to Swinsty & Fewston Reservoir

Towards Swinsty & Fewston Reservoir

The 0925 & 1025 journeys from Keighley Bus Station will divert in Otley from Bradford Road via Westgate, Clapgate, Bridge Street and will use the coach stop/temporary bus stop on Cattle Market Street in Otley. (Otley Bus Station will be closed).

Otley Bus Station will be closed so journey's from Otley will start from the coach stand/temporary bus stop on Cattle Market Street then travel via North Parade, Courthouse Street, Bridge Street to resume a normal route to Farnley Lane. All journeys from Otley upto and including the 1417 will start from the coach stop/temporary bus stop and follow the same route.

874 Wetherby – Buckden

Towards Buckden

A normal route to Leeds then via Boar Lane, City Square, Infirmary Street, King Street, Wellington Street, Kirkstall Road, Commercial Road, Abbey Road, New Road Side, Rawdon Road, Leeds Road, New Road Side, New Road, Leeds Road, Otley Road, Bradford Road, to Burley-in-Wharfedale then resuming a normal route to Buckden.

Towards Wetherby

Normal route towards Wetherby.

X84 Leeds – Otley

From start of service until approx. 1730

Service suspended Leeds - Ilkley

Stops Missed: All between Leeds – Ilkley until 1730

Holt Park Stop Arrangements

From start of service until approx. 1730

- Service 6 will start from Stand B (45010755) at Holt Park.
- Service 8 will start from Stand C (45010756) at Holt Park.
- Event Shuttle bus will use Stand A (45010754) at Holt Park.

Customer Notice



wymetro.com

Rob Burrow Leeds Marathon & Half Marathon Sunday 12 May 2024

From start of bus services until approx. 1730

Bus services will be disrupted during the marathon and half-marathon. They may be either suspended or taking alternative routes whilst the event is taking place. Every effort has been made to keep disruption to a minimum, but areas of **North West Leeds** including **Headingley, West Park, Adel, Bramhope, Pool-in-Wharfedale** and **Otley** will be severely affected. **Otley bus station closed 0900 until approx. 1500.** Visit wymetro.com to see if your service is affected.

Services	Diversions/suspended services
1 Lawnswood - Beeston	Lawnswood – Leeds services suspended until 1730. Leeds – Beeston catch from: Albion Street (Headrow M) or Park Row (City Square G)
6, 8, 19 & 19A Leeds - Holt Park, Ireland Wood/Tinshill	Diverting via Westgate, Park Lane, Burley Road, Kirkstall Hill, Morris Lane, Spen Lane, Otley Old Road.
27 Leeds - Guiseley	Diverting via Westgate, Burley Road, Kirkstall Hill, Morris Lane, Spen Lane & Butcher Hill.
28 Leeds - Adel	Diverting via Clay Pit Lane, Scott Hall Road, King Lane, Ring Road Moortown, Weetwood Lane.
33 & 34 Leeds - Otley	Diverting Via Piper Lane, Westgate, Clapgate, Bridge Street, Cattle Market Street in Otley.
56 Leeds – Moor Grange	Diverting via Westgate, Park Lane, Burley Road, Kirkstall Hill, Morris Lane, Spen Lane, Otley Old Road.
91 Pudsey – Halton Moor	Services suspended until approx. 1730.
820, 821 & 874 DalesBus	Will operate from Leeds to Otley via A65.
X84 Leeds - Ilkley	Services suspended until approx. 1730.

Normal services will resume as roads are re-opened. However, the above times are approximate only and may be subject to change.

Please visit wymetro.com or call MetroLine on [0113 245 7676](tel:01132457676) for further details.



Customer Notice



wymetro.com

Rob Burrow Leeds Marathon & Half Marathon Sunday 12 May 2024

Service 91

**Due to the above event the
91 service will be suspended
from the start of service until
approx. 1730**

Yournextbus, journey planner and smartphone apps may not show details of any diversions or changes shown on this notice. Please bear this in mind when planning your journey.
For information please visit wymetro.com or call Metroline on [0113 245 7676](tel:01132457676).



Customer Notice



wymetro.com

Rob Burrow Leeds Marathon & Half Marathon

Sunday 12 May 2024

Flyer Services A2 & A3

Due to this event:

- Flyer A2 service will run between Bradford & Leeds Bradford Airport only from approx. 0825 until 1400
- Flyer A3 service will run between Bradford and Otley via Leeds Bradford Airport and Guiseley.

A shuttle bus will run a circular service between Otley, Weston Estate & Wharfedale Hospital. Through passengers will need to change buses in Otley.

Shuttle services will depart from Cattle Market Street in Otley instead of the Bus Station.

Please visit wymetro.com or call MetroLine on [0113 245 7676](tel:01132457676) for further details.



Customer Notice



wymetro.com

Rob Burrow Leeds Marathon & Half Marathon Sunday 12 May 2024

Service X84

**Due to the event service X84
will be suspended from the start
of service until approx. 1730**

Please visit wymetro.com or call MetroLine on [0113 245 7676](tel:01132457676)
for further details.

